

A417 Missing Link
TR010056

2.7c Traffic Regulation
Measures Classification of
Roads (Rev 1)

Planning Act 2008

APFP Regulation 5(2)(o)
Infrastructure Planning (Applications: Prescribed Forms and
Procedure) Regulations 2009

Volume 2

October 2021

Infrastructure Planning

Planning Act 2008

**The Infrastructure Planning
(Applications: Prescribed Forms
and Procedure) Regulations 2009**

A417 Missing Link

Development Consent Order 202[x]

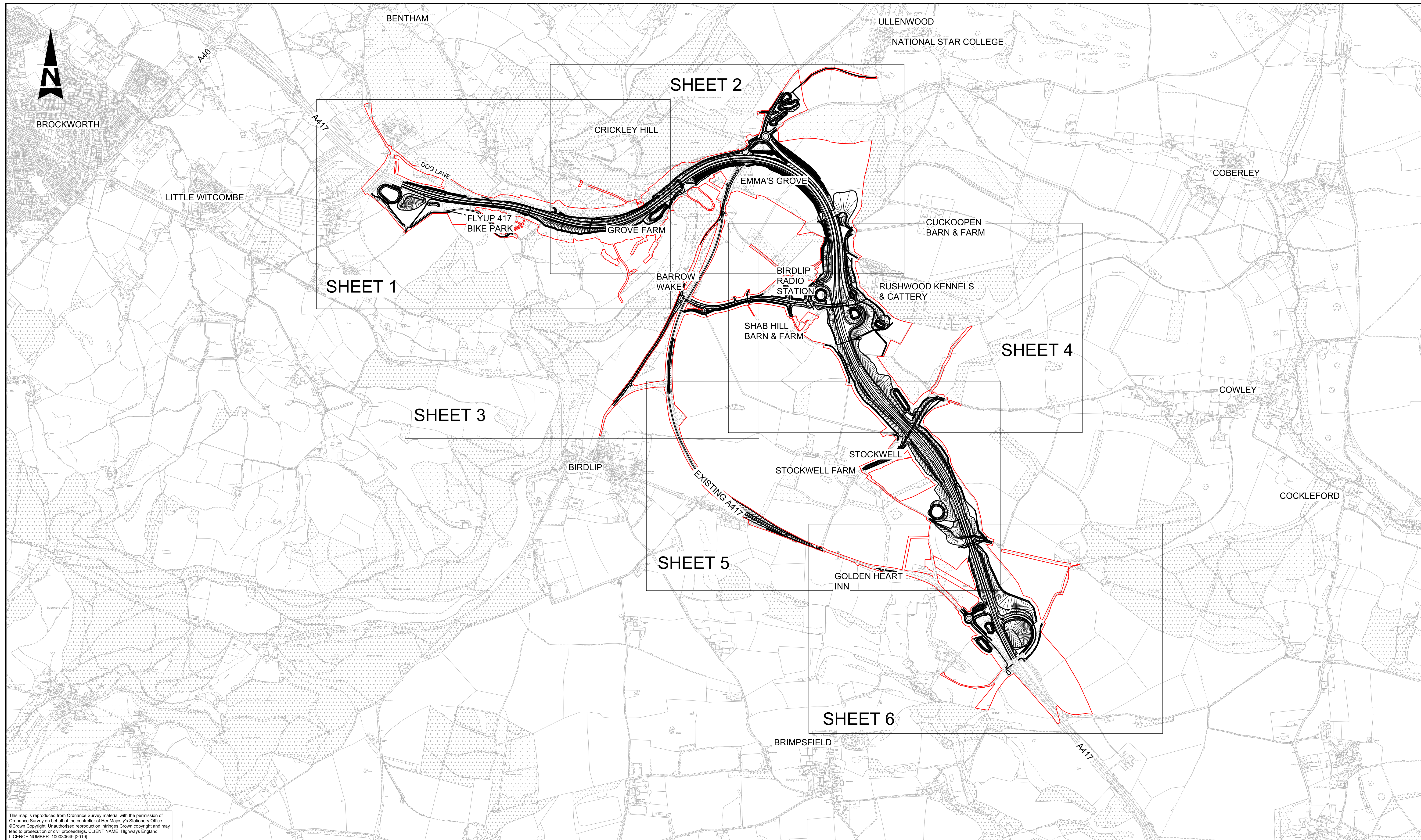
2.7c Traffic Regulation Measures - Classification of Roads

Regulation Number:	5(2)(o)
Planning Inspectorate Scheme Reference	TR010056
Application Document Reference	2.7c
Author:	A417 Missing Link

Version	Date	Status of Version
C01	May 2021	Application Submission
C02	October 2021	Procedural Deadline A

Content

1. 2.7c Traffic Regulation Measures APFP Regulations 5(2)(o) Classification of Roads - Key Plan (C02)
2. 2.7c Traffic Regulation Measures APFP Regulations 5(2)(o) Classification of Roads - Sheet 1 of 6 (C02)
3. 2.7c Traffic Regulation Measures APFP Regulations 5(2)(o) Classification of Roads - Sheet 2 of 6 (C02)
4. 2.7c Traffic Regulation Measures APFP Regulations 5(2)(o) Classification of Roads - Sheet 3 of 6 (C02)
5. 2.7c Traffic Regulation Measures APFP Regulations 5(2)(o) Classification of Roads - Sheet 4 of 6 (C02)
6. 2.7c Traffic Regulation Measures APFP Regulations 5(2)(o) Classification of Roads - Sheet 5 of 6 (C02)
7. 2.7c Traffic Regulation Measures APFP Regulations 5(2)(o) Classification of Roads - Sheet 6 of 6 (C02)



This map is reproduced from Ordnance Survey material with the permission of Ordnance Survey on behalf of the controller of Her Majesty's Stationery Office. © Crown Copyright. Unauthorised reproduction infringes Crown copyright and may lead to prosecution or civil proceedings. CLIENT NAME: Highways England LICENCE NUMBER: 100030649 (2019)

NOTES
1. ALL DIMENSIONS ARE IN METRES UNLESS NOTED OTHERWISE.



LEGEND
— DEVELOPMENT CONSENT ORDER BOUNDARY

CO2	20/10/21	PROCEDURAL DEADLINE A	ES	DA	DB	YB
Rev.	Date	Description	By	Chk'd	App'd	Auth'd

Suitability Drawing Status
A3 STAGE COMPLETED

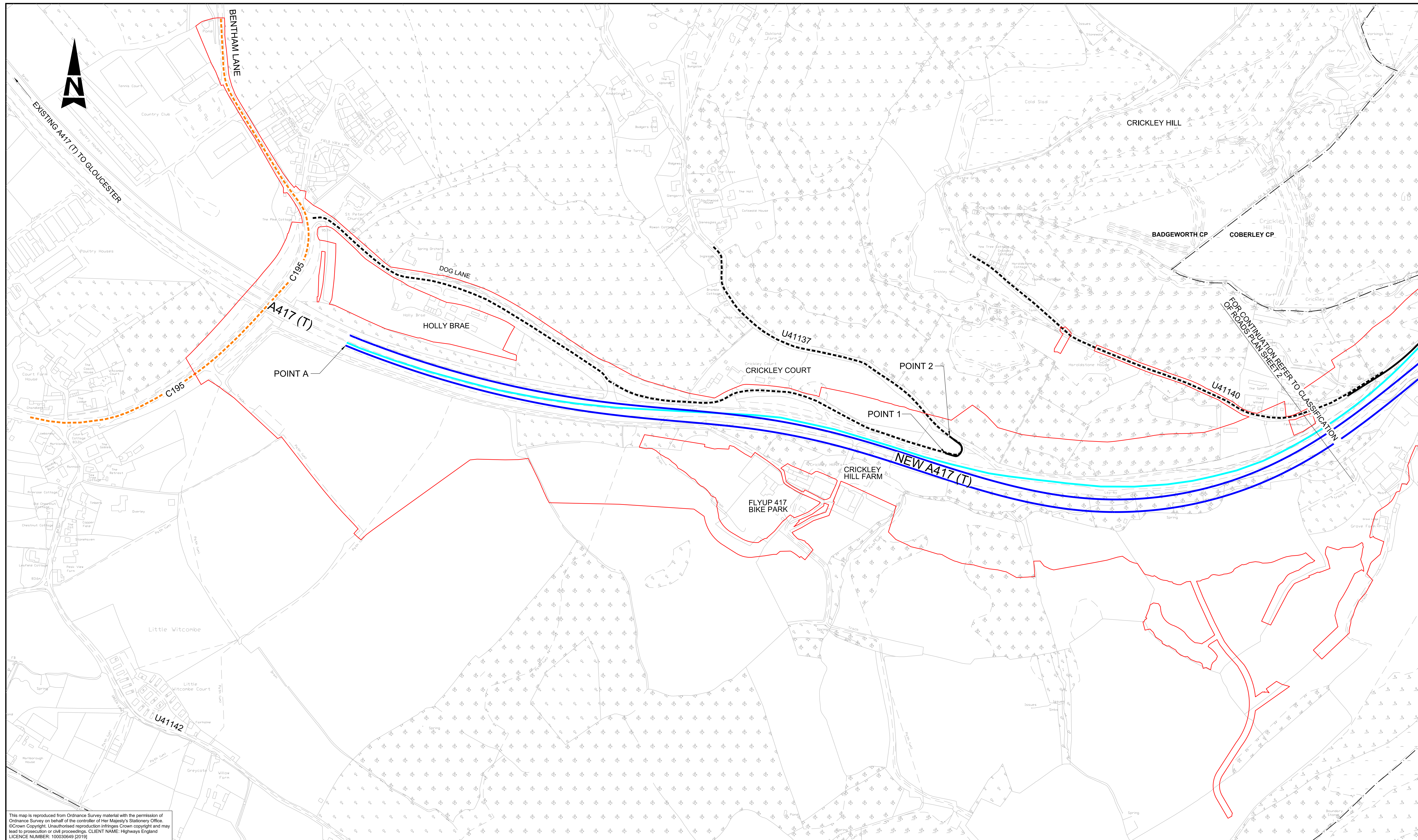
Project Title
A417 MISSING LINK

Drawing Title
TRAFFIC REGULATION MEASURES
APFP REGULATIONS 5(2)(o)
APPLICATION OF ROADS - KEY PLAN
APPLICATION NUMBER: TR010056

Scale	By	Checked	Approved	Authorised
1:10000	ES	DA	DB	YB
Original Size	Date	Date	Date	Date
A1	20/10/21	20/10/21	20/10/21	20/10/21



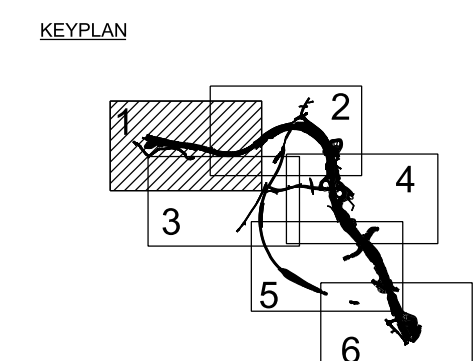
Drawing Number	HE PIN	Originator	Volume	Revision
HE551505 - ARP	-	LSI	-	C02
X_XX_XXXX_X	-DR-ZL	-000727		
Location	Type	Role	Number	



This map is reproduced from Ordnance Survey material with the permission of Ordnance Survey on behalf of the controller of Her Majesty's Stationery Office. © Crown Copyright. Unauthorised reproduction infringes Crown copyright and may lead to prosecution or civil proceedings. CLIENT NAME: Highways England LICENCE NUMBER: 100030649 (2019)

- NOTES**
- ALL DIMENSIONS ARE IN METRES UNLESS NOTED OTHERWISE.
 - POINTS REFER TO SCHEDULE 3 PARTS 1, 3 AND 4 OF THE DRAFT DEVELOPMENT CONSENT ORDER

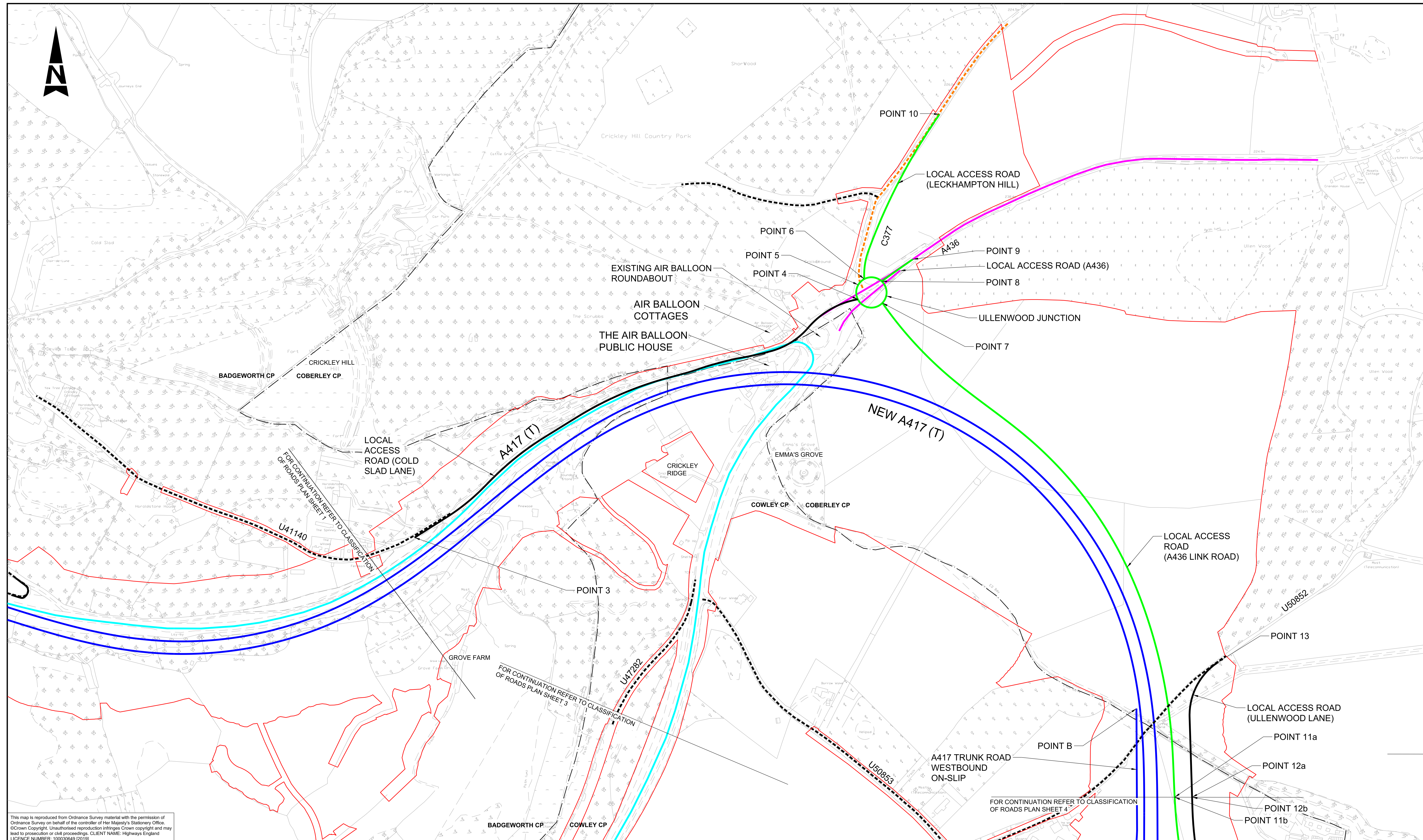
- LEGEND:**
- DEVELOPMENT CONSENT ORDER BOUNDARY
 - EXISTING A417 (T)
 - NEW A417(T)
 - EXISTING A436
 - EXISTING B ROADS
 - EXISTING C ROADS
 - EXISTING UNCLASSIFIED ROADS
 - NEW CLASSIFIED ROADS
 - NEW UNCLASSIFIED ROADS
 - PARISH BOUNDARIES
 - U41140 UNCLASSIFIED ROAD REFERENCE NUMBER



C02	20/10/21	PROCEDURAL DEADLINE A	ES	DA	DB	YB
Rev.	Date	Description	By	Chk'd	App'd	Auth'd

Suitability	A3	Drawing Status	STAGE COMPLETED

Project Title						A417 MISSING LINK							
Drawing Title												C02	
TRAFFIC REGULATION MEASURES													
APFP REGULATIONS 5(2)(o)													
CLASSIFICATION OF ROADS - SHEET 1 OF 6													
APPLICATION NUMBER: TR010056													
Scale	1:2500	By	ES	Checked	DA	Approved	DB	Authorised	YB				
Original Size	A1	Date	20/10/21	Date	20/10/21	Date	20/10/21	Date	20/10/21				
Drawing Number	HE PIN	Originator	ARP	Volume	LSI								
HE551505		-DR - ZL - 000721											
X_XX_XXXX_X													
Location	Type	Role	Number										

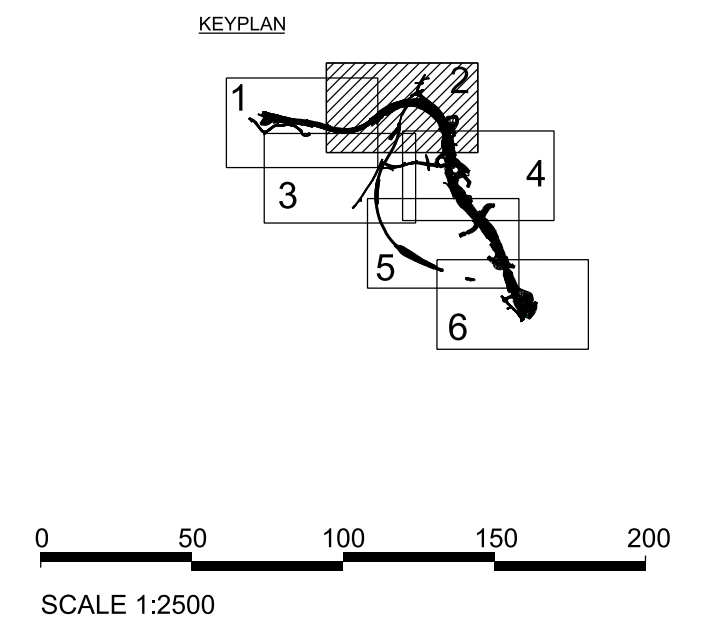


This map is reproduced from Ordnance Survey material with the permission of Ordnance Survey on behalf of the controller of Her Majesty's Stationery Office. © Crown Copyright. Unauthorised reproduction infringes Crown copyright and may lead to prosecution or civil proceedings. CLIENT NAME: Highways England LICENCE NUMBER: 100030649 (2019)

- NOTES**
- ALL DIMENSIONS ARE IN METRES UNLESS NOTED OTHERWISE.
 - POINTS REFER TO SCHEDULE 3 PARTS 1, 3 AND 4 OF THE DRAFT DEVELOPMENT CONSENT ORDER

LEGEND:

	DEVELOPMENT CONSENT ORDER BOUNDARY		NEW CLASSIFIED ROADS
	EXISTING A417 (T)		NEW UNCLASSIFIED ROADS
	NEW A417(T)		PARISH BOUNDARIES
	EXISTING A436		U41140 UNCLASSIFIED ROAD REFERENCE NUMBER
	EXISTING B ROADS		
	EXISTING C ROADS		
	EXISTING UNCLASSIFIED ROADS		

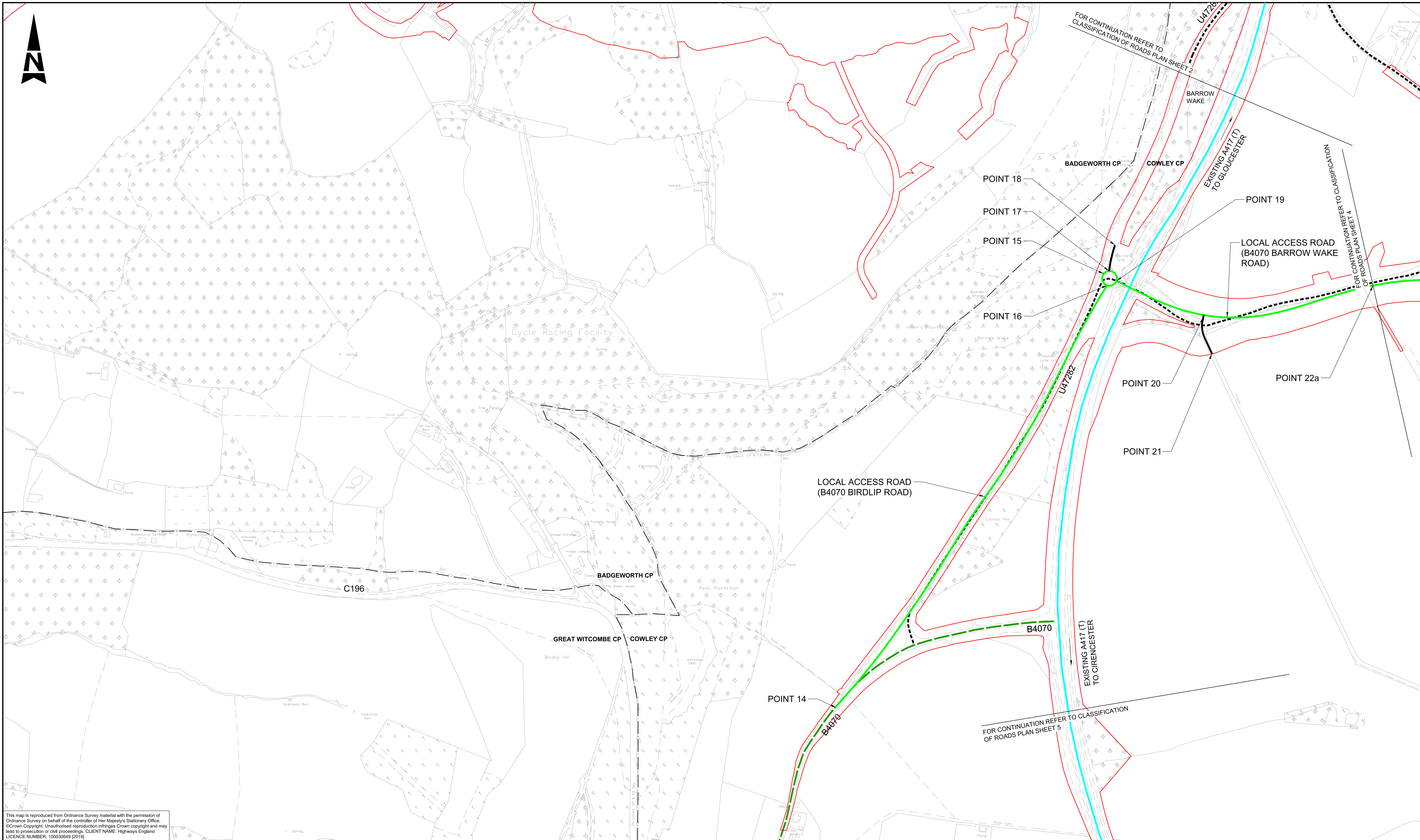


Rev.	Date	Description	By	Chk'd	App'd	Auth'd
C02	20/10/21	PROCEDURAL DEADLINE A	ES	DA	DB	YB

Suitability	Drawing Status
A3	STAGE COMPLETED

Client

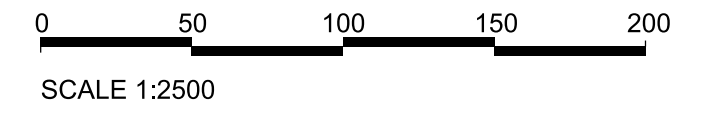
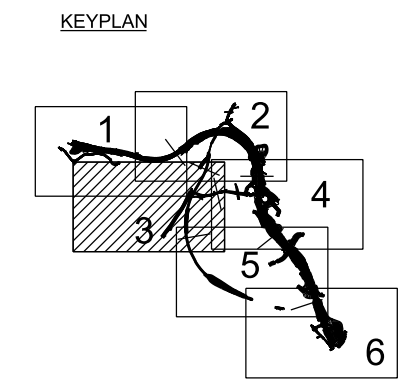
Project Title						A417 MISSING LINK					
Drawing Title											
TRAFFIC REGULATION MEASURES APFP REGULATIONS 5(2)(o) CLASSIFICATION OF ROADS - SHEET 2 OF 6 APPLICATION NUMBER: TR010056											
Scale	1:2500	By	ES	Checked	DA	Approved	DB	Authorised	YB		
Original Size	A1	Date	20/10/21	Date	20/10/21	Date	20/10/21	Date	20/10/21		
Drawing Number	HE PIN	Originator	ARP	Volume	LSI					Revision	
HE551505	-	ARP	-	LSI	-	DR	ZL	-	000722	C02	
X_XX_XXXX_X	-	DR	ZL	-	000722						
Location	Type	Role	Number								



This map is reproduced from Ordnance Survey material with the permission of Ordnance Survey on behalf of the controller of Her Majesty's Stationery Office. © Crown Copyright. Unauthorised reproduction infringes Crown copyright and may lead to prosecution or civil proceedings. CLIENT NAME: Highways England LICENCE NUMBER: 100030649 (2019)

- NOTES**
- ALL DIMENSIONS ARE IN METRES UNLESS NOTED OTHERWISE.
 - POINTS REFER TO SCHEDULE 3 PARTS 1, 3 AND 4 OF THE DRAFT DEVELOPMENT CONSENT ORDER

- LEGEND:**
- DEVELOPMENT CONSENT ORDER BOUNDARY
 - EXISTING A417 (T)
 - NEW A417(T)
 - EXISTING A436
 - EXISTING B ROADS
 - EXISTING C ROADS
 - - - - EXISTING UNCLASSIFIED ROADS
 - NEW CLASSIFIED ROADS
 - NEW UNCLASSIFIED ROADS
 - PARISH BOUNDARIES
 - U41140 UNCLASSIFIED ROAD REFERENCE NUMBER



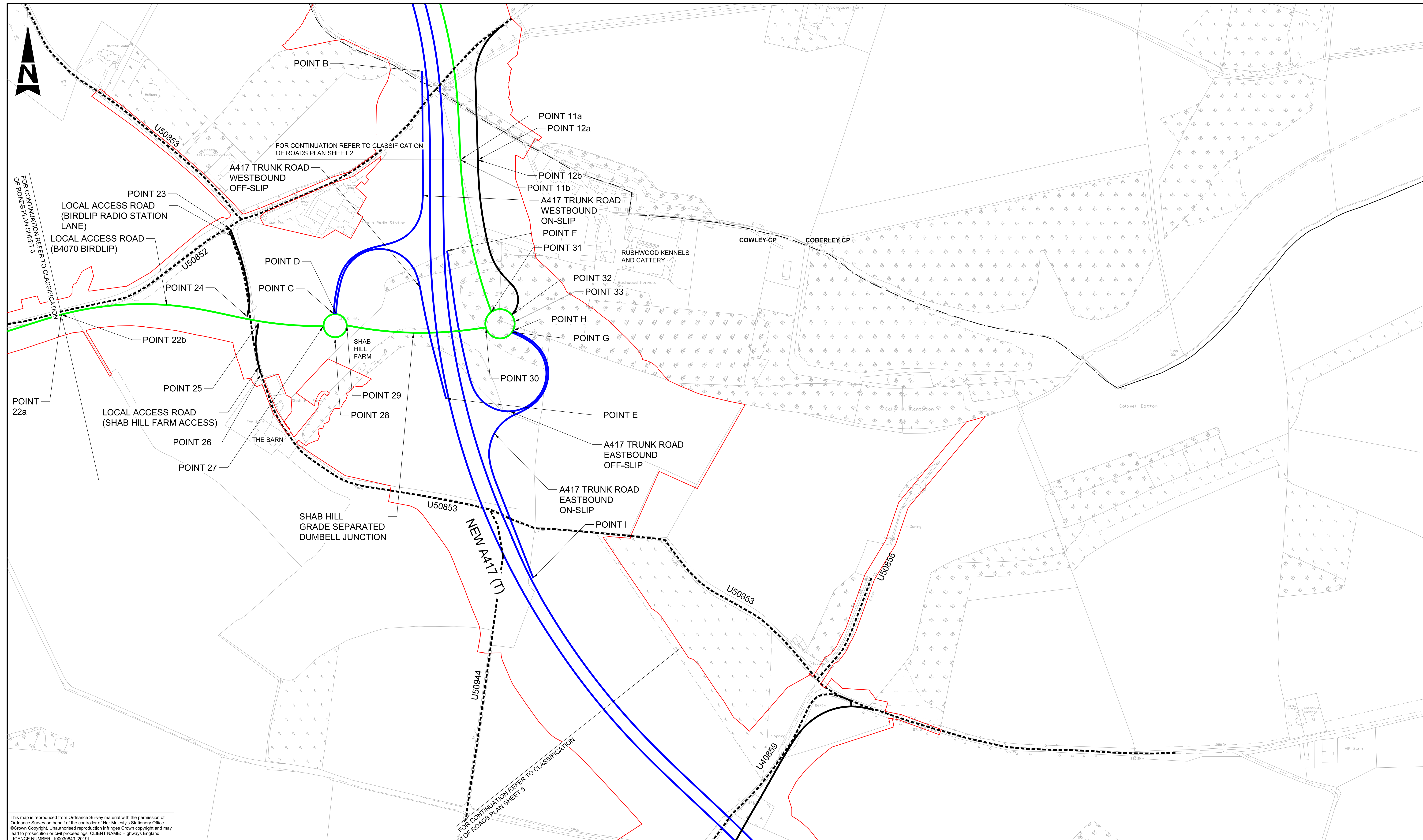
CO2	20/10/21	PROCEDURAL DEADLINE A	ES	DA	DB	YB
Rev.	Date	Description	By	Chk'd	App'd	Auth'd

Suitability Drawing Status
A3 STAGE COMPLETED

Client

Project Title
A417 MISSING LINK

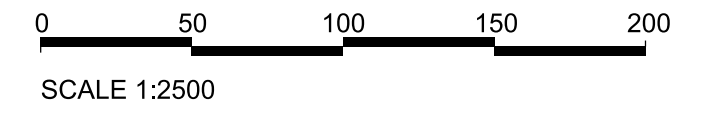
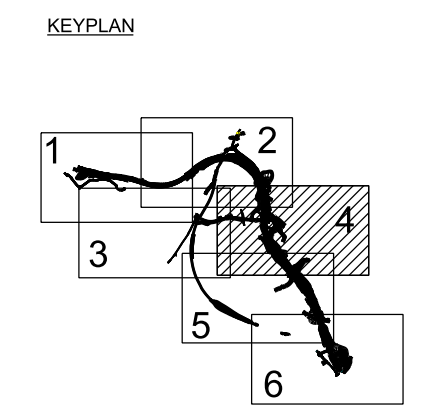
Drawing Title TRAFFIC REGULATION MEASURES APFP REGULATIONS 5(2)(o) CLASSIFICATION OF ROADS - SHEET 3 OF 6 APPLICATION NUMBER: TR010056					
Scale 1:2500	By ES	Checked DA	Approved DB	Authorised YB	
Original Size A1	Date 20/10/21	Date 20/10/21	Date 20/10/21	Date 20/10/21	
Drawing Number HE PIN HE551505 -	Originator ARP	Volume LSI	Revision C02		
X_XX_XXXX_X	-DR - ZL	-000723			
Location	Type	Role	Number		



This map is reproduced from Ordnance Survey material with the permission of Ordnance Survey on behalf of the controller of Her Majesty's Stationery Office. © Crown Copyright. Unauthorised reproduction infringes Crown copyright and may lead to prosecution or civil proceedings. CLIENT NAME: Highways England LICENCE NUMBER: 100030649 (2019)

- NOTES**
- ALL DIMENSIONS ARE IN METRES UNLESS NOTED OTHERWISE.
 - POINTS REFER TO SCHEDULE 3 PARTS 1, 3 AND 4 OF THE DRAFT DEVELOPMENT CONSENT ORDER

- LEGEND:**
- DEVELOPMENT CONSENT ORDER BOUNDARY
 - EXISTING A417 (T)
 - NEW A417(T)
 - EXISTING A436
 - EXISTING B ROADS
 - EXISTING C ROADS
 - - - EXISTING UNCLASSIFIED ROADS
 - NEW CLASSIFIED ROADS
 - NEW UNCLASSIFIED ROADS
 - PARISH BOUNDARIES
 - U41140 UNCLASSIFIED ROAD REFERENCE NUMBER



CO2	20/10/21	PROCEDURAL DEADLINE A	ES	DA	DB	YB
Rev.	Date	Description	By	Chk'd	App'd	Auth'd

Suitability **A3** Drawing Status **STAGE COMPLETED**

Project Title **A417 MISSING LINK**

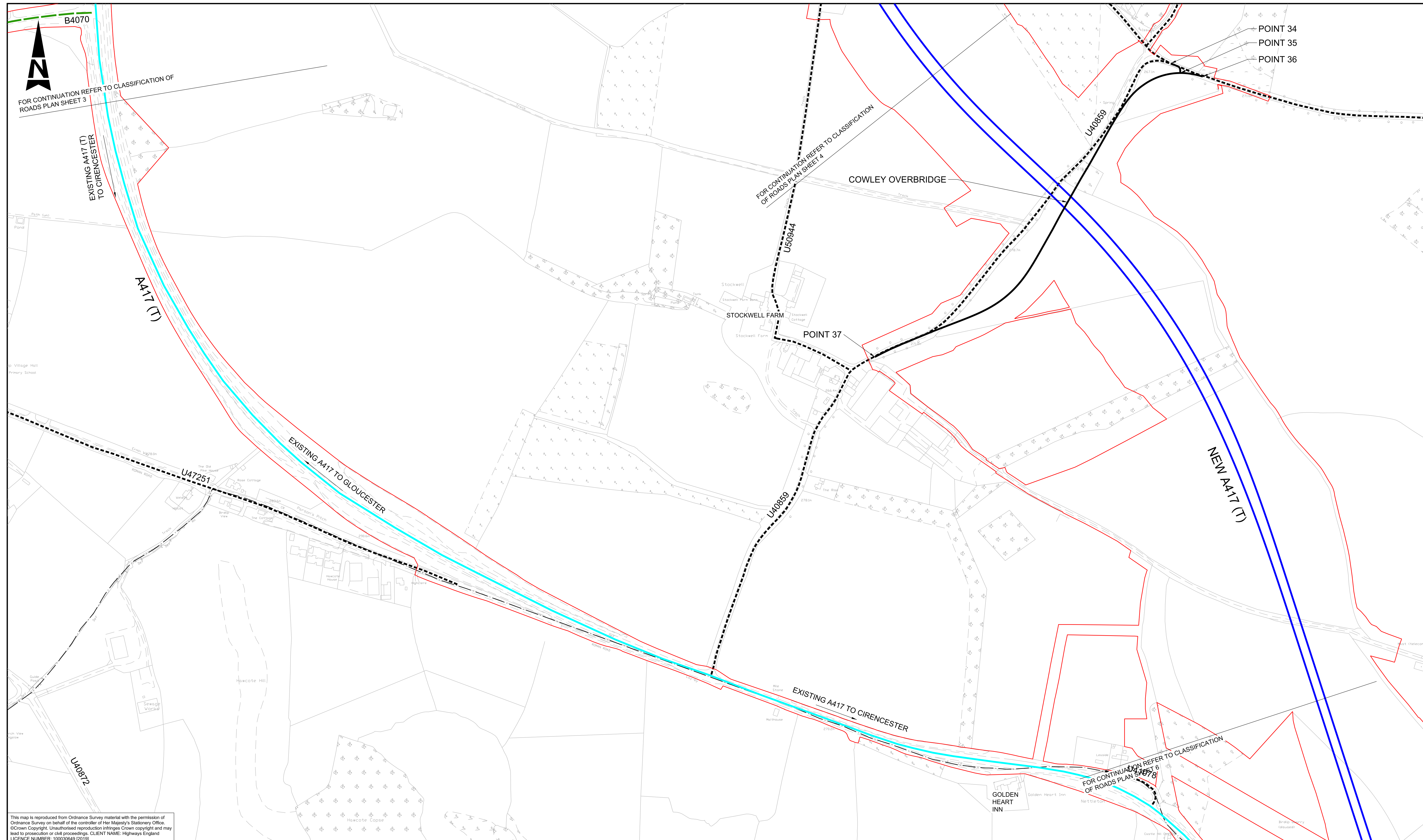
Drawing Title
**TRAFFIC REGULATION MEASURES
 APFP REGULATIONS 5(2)(o)
 CLASSIFICATION OF ROADS - SHEET 4 OF 6
 APPLICATION NUMBER: TR010056**

Scale	1:2500	By	ES	Checked	DA	Approved	DB	Authorised	YB
Original Size	A1	Date	20/10/21	Date	20/10/21	Date	20/10/21	Date	20/10/21



Drawing Number	HE PIN	Originator	Volume
HE551505	-	ARP	-
X_XX_XXXX_X	-	DR - ZL	-000724
Location	Type	Role	Number

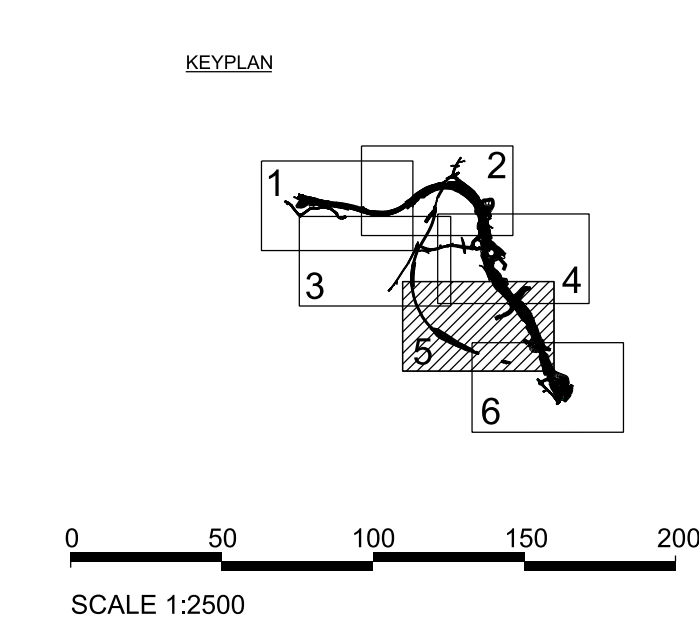
C02



This map is reproduced from Ordnance Survey material with the permission of Ordnance Survey on behalf of the controller of Her Majesty's Stationery Office. © Crown Copyright. Unauthorised reproduction infringes Crown copyright and may lead to prosecution or civil proceedings. CLIENT NAME: Highways England LICENCE NUMBER: 100030649 (2019)

- NOTES
1. ALL DIMENSIONS ARE IN METRES UNLESS NOTED OTHERWISE.
 2. POINTS REFER TO SCHEDULE 3 PARTS 1, 3 AND 4 OF THE DRAFT DEVELOPMENT CONSENT ORDER

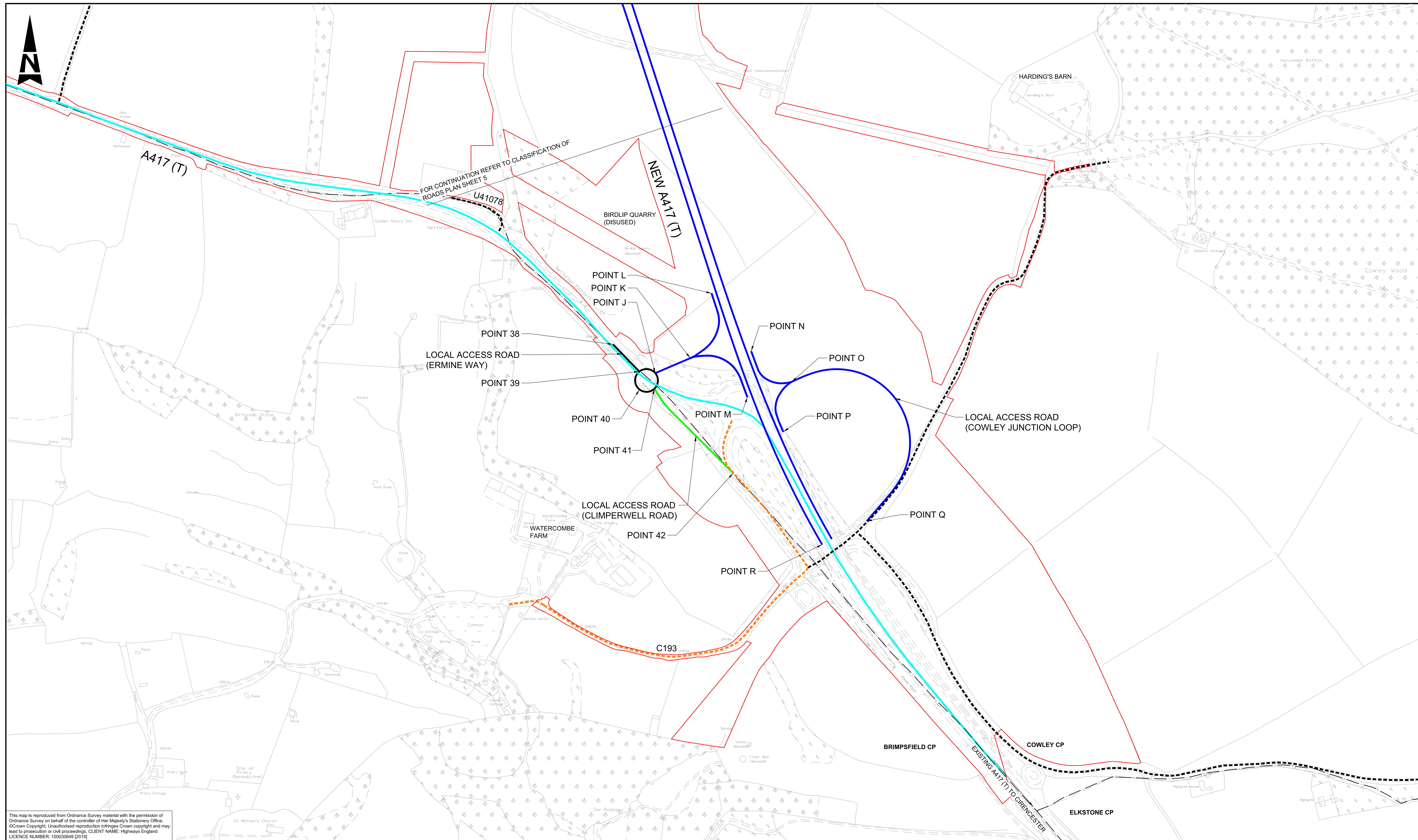
- LEGEND:
- DEVELOPMENT CONSENT ORDER BOUNDARY
 - EXISTING A417 (T)
 - NEW A417(T)
 - EXISTING A436
 - EXISTING B ROADS
 - EXISTING C ROADS
 - EXISTING UNCLASSIFIED ROADS
 - NEW CLASSIFIED ROADS
 - NEW UNCLASSIFIED ROADS
 - PARISH BOUNDARIES
 - UNCLASSIFIED ROAD REFERENCE NUMBER



CO2	20/10/21	PROCEDURAL DEADLINE A	ES	DA	DB	YB
Rev.	Date	Description	By	Chk'd	App'd	Auth'd

Suitability	Drawing Status
A3	STAGE COMPLETED
Client	

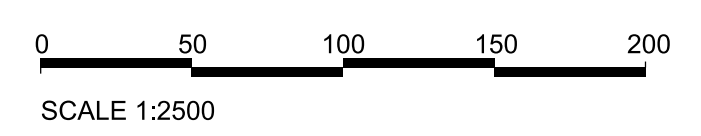
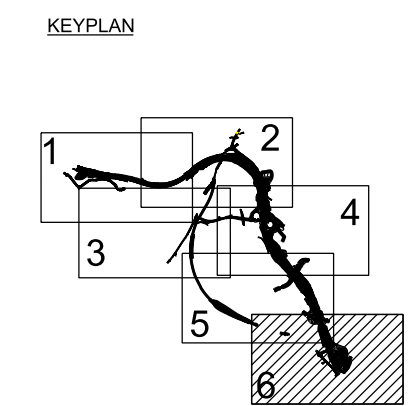
Project Title						A417 MISSING LINK						
Drawing Title												
TRAFFIC REGULATION MEASURES APFP REGULATIONS 5(2)(o) CLASSIFICATION OF ROADS - SHEET 5 OF 6 APPLICATION NUMBER: TR010056												
Scale	1:2500	By	ES	Checked	DA	Approved	DB	Authorised	YB			
Original Size	A1	Date	20/10/21	Date	20/10/21	Date	20/10/21	Date	20/10/21			
Drawing Number	HE PIN	Originator	Volume	Revision								
HE551505	-	ARP	-	LSI	C02							
X_XX_XXXX_X	-	DR	-	ZL	-	000725						
Location	Type	Role	Number									



This map is reproduced from Ordnance Survey material with the permission of Ordnance Survey on behalf of the controller of Her Majesty's Stationery Office. © Crown Copyright. Unauthorised reproduction infringes Crown copyright and may lead to prosecution or civil proceedings. CLIENT NAME: Highways England LICENCE NUMBER: 100030649 (2019)

- NOTES**
- ALL DIMENSIONS ARE IN METRES UNLESS NOTED OTHERWISE.
 - POINTS REFER TO SCHEDULE 3 PARTS 1, 3 AND 4 OF THE DRAFT DEVELOPMENT CONSENT ORDER

- LEGEND:**
- DEVELOPMENT CONSENT ORDER BOUNDARY
 - EXISTING A417 (T)
 - NEW A417 (T)
 - EXISTING A436
 - EXISTING B ROADS
 - EXISTING C ROADS
 - EXISTING UNCLASSIFIED ROADS
 - NEW CLASSIFIED ROADS
 - NEW UNCLASSIFIED ROADS
 - PARISH BOUNDARIES
 - U41140 UNCLASSIFIED ROAD REFERENCE NUMBER



CO2	20/10/21	PROCEDURAL DEADLINE A	ES	DA	DB	YB
Rev.	Date	Description	By	Chk'd	App'd	Auth'd

Suitability Drawing Status
A3 STAGE COMPLETED

Client

Project Title
A417 MISSING LINK

Drawing Title TRAFFIC REGULATION MEASURES APFP REGULATIONS 5(2)(o) CLASSIFICATION OF ROADS - SHEET 6 OF 6 APPLICATION NUMBER: TR010056					
Scale	By	Checked	Approved	Authorised	
1:2500	ES	DA	DB	YB	
Original Size	Date	Date	Date	Date	
A1	20/10/21	20/10/21	20/10/21	20/10/21	
Drawing Number	HE PIN	Originator	Volume	Revision	
HE551505	- ARP	- LSI		C02	
X_XX_XXXX_X	-DR	-ZL	-000726		
Location	Type	Role	Number		